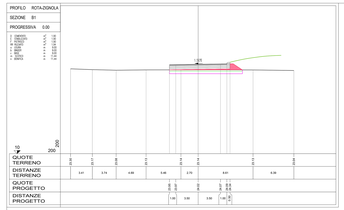



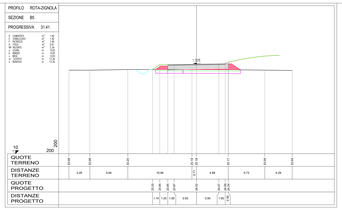

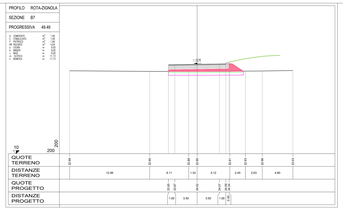

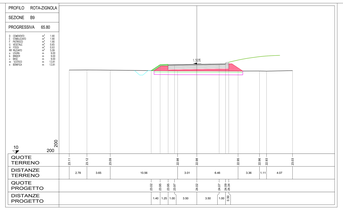

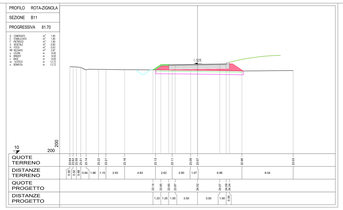

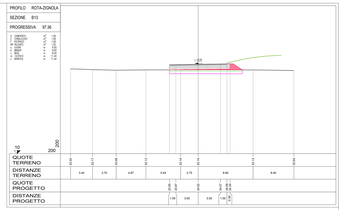







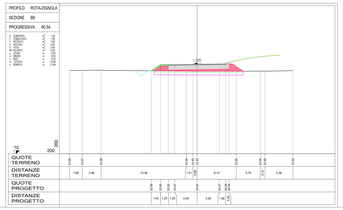

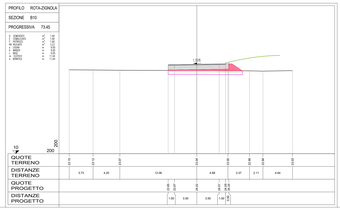

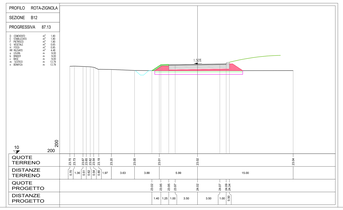



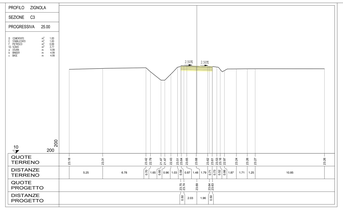

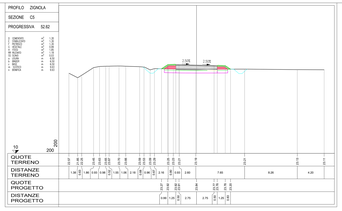

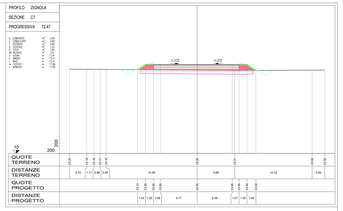

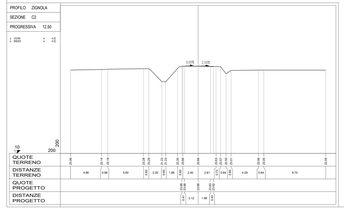



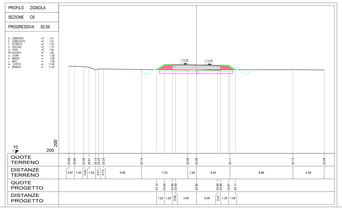

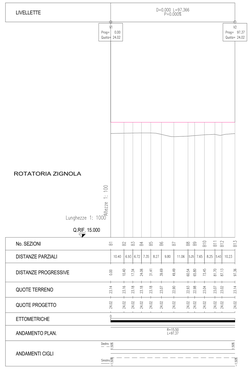

No. SEZIONI	B1	B2	B3	B4	B5	B6	B7	B8	B9	B10	B11	B12	B13
DISTANZE PARZIALI	15.40	8.66	6.72	7.35	8.17	9.80	11.08	8.45	7.65	8.25	5.45	10.23	
DISTANZE PROGRESSIVE	0.00	15.40	24.06	31.41	39.58	49.39	60.47	68.92	76.57	84.82	90.27	100.50	
QUOTE TERRENO	23.14	23.19	23.19	23.19	23.18	23.18	23.18	23.24	23.28	23.28	23.28	23.31	23.34
QUOTE PROGETTO	24.00	23.19	23.19	23.19	23.18	23.18	23.18	23.24	23.28	23.28	23.28	23.31	23.34
	24.00	24.00	24.00	24.00	24.00	24.00	24.00	24.00	24.00	24.00	24.00	24.00	24.00
ETTOMETRICHE													
ANDAMENTO PLAN.	R=20.00 L=20.12												
ANDAMENTI OGLI	Sinistro 0.00												0.000
	Destro 0.00												0.000

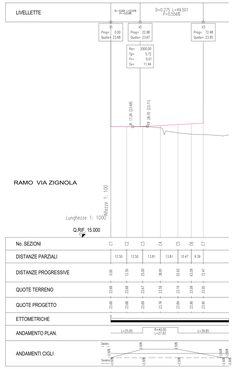

No. SEZIONI	C1	C2	C3	C4	C5	C6	C7
DISTANZE PARZIALI	12.50	12.50	13.81	13.81	10.47	9.74	
DISTANZE PROGRESSIVE	0.00	12.50	25.00	38.81	52.62	63.09	72.47
QUOTE TERRENO	23.68	23.68	23.67	23.74	23.79	23.79	23.81
QUOTE PROGETTO	23.68	23.68	23.68	23.74	23.79	23.79	23.81
	23.68	23.68	23.68	23.74	23.79	23.79	23.81
ETTOMETRICHE							
ANDAMENTO PLAN.	L=15.00		R=-40.00 L=20.12		L=16.00		
ANDAMENTI OGLI	Sinistro 0.000	0.000	0.000	0.000	0.000	0.000	0.000
	Destro 0.000	0.000	0.000	0.000	0.000	0.000	0.000

PROVINCIA FORLI'-CESENA

Piazza Morgagni,9 - 47100 FORLI'
Cod. fisc. 80001550401
Servizio Infrastrutture viarie, Gestione strade, Patrimonio, Mobilità e Trasporti.
Ufficio Gestione e progettazione Infrastrutture

SP 27 BIS "BRALDO" AL KM 2+350 INTERVENTO DI DEMOLIZIONE E RICOSTRUZIONE DEL VIADOTTO SUL TORRENTE MONTONE

Progetto Definitivo

ELABORATO:
Rotatoria Zignola
profili e sezioni

SCALA: VARIE

TAV.
C.R.2.2

CUP: G67H21019760001

N.	Revisione	Data
N.	Revisione	Data

Data: Febbraio 2023

IL R.U.P.
Ing. Patrizio Di Bello

IL PROGETTISTA ARCHITETTONICO
Ing. Luca Gardelli

I COLLABORATORI
Geom. Lorenzo Gardelli
Arch. Silvia Ciamarugio
Geom. Paolo Gabrielli

RILIEVO E PROGETTO STRADALE
ESAGRO STUDIO GEOMETRI ASSOCIATI

PROGETTO STRUTTURALE
SWEETH

PROGETTO IDRAULICO
PRISE - PROGETTO AND DESIGN FOR ENVIRONMENT